


Township or City	Acres Assessed	Total Real Property Valuations		Personal Property Valuations		Total Real Plus Personal Property	
	Acres Hundredths	Assessed Valuations	Equalized Valuations	Assessed Valuations	Equalized Valuations	Assessed Valuations	Equalized Valuations
01 ALBEE	18,278	101,192,100	101,192,100	3,098,700	3,098,700	104,290,800	104,290,800
02 BIRCH RUN	17,583	296,207,200	296,207,200	34,555,900	34,555,900	330,763,100	330,763,100
03 BLUMFIELD	18,064	149,177,900	149,177,900	18,147,800	18,147,800	167,325,700	167,325,700
04 BRADY	18,164	90,225,600	90,225,600	2,848,400	2,848,400	93,074,000	93,074,000
05 BRANT	17,750	86,080,400	86,080,400	2,835,100	2,835,100	88,915,500	88,915,500
06 BRIDGEPORT	18,570	267,876,000	267,876,000	29,303,400	29,303,400	297,179,400	297,179,400
07 BUENA VISTA	17,860	219,104,200	219,104,200	34,082,200	34,082,200	253,186,400	253,186,400
08 CARROLLTON	946	97,969,600	97,969,600	10,105,000	10,105,000	108,074,600	108,074,600
09 CHAPIN	3,378	47,042,100	47,042,100	1,339,579	1,339,579	48,381,679	48,381,679
10 CHESANING	16,918	191,968,100	191,968,100	19,692,500	19,692,500	211,660,600	211,660,600
11 FRANKENMUTH	16,667	164,314,700	164,314,700	5,248,100	5,248,100	169,562,800	169,562,800
12 FREMONT	3,337	111,954,700	111,954,700	2,775,700	2,775,700	114,730,400	114,730,400
13 JAMES	5,301	65,003,500	65,003,500	14,604,000	14,604,000	79,607,500	79,607,500
14 JONESFIELD	13,162	70,662,600	70,662,600	31,934,000	31,934,000	102,596,600	102,596,600
15 KOCHVILLE	7,724	223,133,200	223,133,200	32,986,800	32,986,800	256,120,000	256,120,000
16 LAKEFIELD	12,737	55,642,000	55,642,000	1,392,200	1,392,200	57,034,200	57,034,200
17 MAPLE GROVE	19,646	149,912,000	149,912,000	4,093,900	4,093,900	154,005,900	154,005,900
18 MARION	10,248	35,851,048	35,851,048	612,500	612,500	36,463,548	36,463,548
19 RICHLAND	19,067	182,501,000	182,501,000	23,073,100	23,073,100	205,574,100	205,574,100
20 SAGINAW	9,800	1,541,581,500	1,541,581,500	72,229,800	72,229,800	1,613,811,300	1,613,811,300
21 ST. CHARLES	26,407	120,804,500	120,804,500	5,060,900	5,060,900	125,865,400	125,865,400
22 SPAULDING	962	63,158,900	63,158,900	11,385,500	11,385,500	74,544,400	74,544,400
23 SWAN CREEK	763	108,913,700	108,913,700	7,907,900	7,907,900	116,821,600	116,821,600
24 TAYMOUTH	18,817	160,342,200	160,342,200	21,745,400	21,745,400	182,087,600	182,087,600
25 THOMAS	15,447	533,305,600	533,305,600	47,851,800	47,851,800	581,157,400	581,157,400
26 TITTABAWASSEE	16,623	420,804,500	420,804,500	31,264,600	31,264,600	452,069,100	452,069,100
27 ZILWAUKEE	291	3,922,600	3,922,600	1,819,100	1,819,100	5,741,700	5,741,700
CITIES							
51 FRANKENMUTH	3,265	404,346,800	404,346,800	22,089,300	22,089,300	426,436,100	426,436,100
52 SAGINAW	11,102	465,334,312	465,334,312	77,445,100	77,445,100	542,779,412	542,779,412
53 ZILWAUKEE	971	40,037,500	40,037,500	7,782,000	7,782,000	47,819,500	47,819,500
Totals for County	359,850	6,468,370,060	6,468,370,060	579,310,279	579,310,279	7,047,680,339	7,047,680,339

OFFICE OF THE COUNTY BOARD OF COMMISSIONERS OF SAGINAW COUNTY

WE HEREBY CERTIFY that the foregoing is a true statement of the number of acres of land, the value of the real property and of the personal property, the aggregate valuation of the real property and personal property, the equalized and assessed valuations of real property classifications in each township and city in said county as equalized by the Board of Commissioners in April of the reporting year, at a meeting of said board held in pursuant to the provisions of sections 209.1 - 209.8, MCL. I further certify that said statement does not embrace any property taxed under P.A. 77 of 1951; P.A. 68 of 1963; P.A. 199 of 1974; P.A. 385 of 1994; P.A. 224 of 1995; P.A. 147 of 1992 or Section 5 of Article IX of the Constitution of the State.

Dated April 19, 2022


 Equalization Director


 Clerk of the Board of Commissioners



 Chairperson of Board of Commissioners


Township or City	Agricultural	Commercial	Industrial	Residential	Timber-Cutover	Developmental	Total Real Property
01 ALBEE	43,503,600	1,918,500	465,100	55,304,900	-	-	101,192,100
02 BIRCH RUN	33,336,600	73,728,200	4,379,000	184,763,400	-	-	296,207,200
03 BLUMFIELD	73,594,900	7,154,200	2,454,900	65,973,900	-	-	149,177,900
04 BRADY	44,816,100	5,439,600	1,165,000	38,804,900	-	-	90,225,600
05 BRANT	29,417,600	391,600	526,000	55,745,200	-	-	86,080,400
06 BRIDGEPORT	20,089,000	49,290,800	9,067,700	189,428,500	-	-	267,876,000
07 BUENA VISTA	49,542,100	63,361,000	41,031,500	65,169,600	-	-	219,104,200
08 CARROLLTON	-	16,931,700	4,167,500	76,870,400	-	-	97,969,600
09 CHAPIN	28,753,050	137,500	179,200	17,972,350	-	-	47,042,100
10 CHESANING	43,256,500	20,922,800	12,917,300	114,871,500	-	-	191,968,100
11 FRANKENMUTH	63,371,100	1,829,400	2,665,100	96,449,100	-	-	164,314,700
12 FREMONT	36,572,300	297,300	461,400	74,623,700	-	-	111,954,700
13 JAMES	6,744,900	1,643,500	259,300	56,355,800	-	-	65,003,500
14 JONESFIELD	29,986,500	3,266,400	3,017,000	34,392,700	-	-	70,662,600
15 KOCHVILLE	19,883,700	132,702,000	5,041,700	65,505,800	-	-	223,133,200
16 LAKEFIELD	25,625,300	69,500	-	29,947,200	-	-	55,642,000
17 MAPLE GROVE	67,146,700	1,236,300	841,900	80,687,100	-	-	149,912,000
18 MARION	13,572,344	333,000	-	21,945,704	-	-	35,851,048
19 RICHLAND	41,573,100	10,693,400	1,700,300	128,534,200	-	-	182,501,000
20 SAGINAW	6,078,500	451,404,900	7,682,100	1,076,416,000	-	-	1,541,581,500
21 ST. CHARLES	41,632,900	9,363,400	679,400	69,128,800	-	-	120,804,500
22 SPAULDING	22,507,000	2,407,000	2,188,300	36,056,600	-	-	63,158,900
23 SWAN CREEK	9,605,300	3,287,600	3,178,400	92,842,400	-	-	108,913,700
24 TAYMOUTH	22,989,100	2,649,100	689,400	134,014,600	-	-	160,342,200
25 THOMAS	19,475,900	41,284,300	32,852,700	439,692,700	-	-	533,305,600
26 TITTABAWASSEE	30,859,400	48,529,800	5,384,200	336,031,100	-	-	420,804,500
27 ZILWAUKEE	560,500	685,000	814,000	1,863,100	-	-	3,922,600
CITIES							
51 FRANKENMUTH	-	156,928,700	4,651,000	242,767,100	-	-	404,346,800
52 SAGINAW	70,200	78,907,100	25,456,700	360,900,312	-	-	465,334,312
53 ZILWAUKEE	-	2,901,200	8,883,300	28,253,000	-	-	40,037,500
Totals for County	824,564,194	1,189,694,800	182,799,400	4,271,311,666	-	-	6,468,370,060

OFFICE OF THE COUNTY BOARD OF COMMISSIONERS OF SAGINAW COUNTY

WE HEREBY CERTIFY that the foregoing is a true statement of the number of acres of land, the value of the real property and of the personal property, the aggregate valuation of the real property and personal property, the equalized and assessed valuations of real property classifications in each township and city in said county as equalized by the Board of Commissioners in April of the reporting year, at a meeting of said board held in pursuant to the provisions of sections 209.1 - 209.8, MCL. I further certify that said statement does not embrace any property taxed under P.A. 77 of 1951; P.A. 68 of 1963; P.A. 199 of 1974; P.A. 385 of 1994; P.A. 224 of 1995; P.A. 147 of 1992 or Section 5 of Article IX of the Constitution of the State.

Dated April 19, 2022


 Equalization Director


 Clerk of the Board of Commissioners

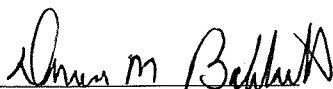

 Chairperson of Board of Commissioners


Township or City	Agricultural	Commercial	Industrial	Residential	Timber-Cutover	Developmental	Total Real Property
01 ALBEE	43,503,600	1,918,500	465,100	55,304,900	-	-	101,192,100
02 BIRCH RUN	33,336,600	73,728,200	4,379,000	184,763,400	-	-	296,207,200
03 BLUMFIELD	73,594,900	7,154,200	2,454,900	65,973,900	-	-	149,177,900
04 BRADY	44,816,100	5,439,600	1,165,000	38,804,900	-	-	90,225,600
05 BRANT	29,417,600	391,600	526,000	55,745,200	-	-	86,080,400
06 BRIDGEPORT	20,089,000	49,290,800	9,067,700	189,428,500	-	-	267,876,000
07 BUENA VISTA	49,542,100	63,361,000	41,031,500	65,169,600	-	-	219,104,200
08 CARROLLTON	-	16,931,700	4,167,500	76,870,400	-	-	97,969,600
09 CHAPIN	28,753,050	137,500	179,200	17,972,350	-	-	47,042,100
10 CHESANING	43,256,500	20,922,800	12,917,300	114,871,500	-	-	191,968,100
11 FRANKENMUTH	63,371,100	1,829,400	2,665,100	96,449,100	-	-	164,314,700
12 FREMONT	36,572,300	297,300	461,400	74,623,700	-	-	111,954,700
13 JAMES	6,744,900	1,643,500	259,300	56,355,800	-	-	65,003,500
14 JONESFIELD	29,986,500	3,266,400	3,017,000	34,392,700	-	-	70,662,600
15 KOCHVILLE	19,883,700	132,702,000	5,041,700	65,505,800	-	-	223,133,200
16 LAKEFIELD	25,625,300	69,500	-	29,947,200	-	-	55,642,000
17 MAPLE GROVE	67,146,700	1,236,300	841,900	80,687,100	-	-	149,912,000
18 MARION	13,572,344	333,000	-	21,945,704	-	-	35,851,048
19 RICHLAND	41,573,100	10,693,400	1,700,300	128,534,200	-	-	182,501,000
20 SAGINAW	6,078,500	451,404,900	7,682,100	1,076,416,000	-	-	1,541,581,500
21 ST. CHARLES	41,632,900	9,363,400	679,400	69,128,800	-	-	120,804,500
22 SPAULDING	22,507,000	2,407,000	2,188,300	36,056,600	-	-	63,158,900
23 SWAN CREEK	9,605,300	3,287,600	3,178,400	92,842,400	-	-	108,913,700
24 TAYMOUTH	22,989,100	2,649,100	689,400	134,014,600	-	-	160,342,200
25 THOMAS	19,475,900	41,284,300	32,852,700	439,692,700	-	-	533,305,600
26 TITTABAWASSEE	30,859,400	48,529,800	5,384,200	336,031,100	-	-	420,804,500
27 ZILWAUKEE	560,500	685,000	814,000	1,863,100	-	-	3,922,600
CITIES							
51 FRANKENMUTH	-	156,928,700	4,651,000	242,767,100	-	-	404,346,800
52 SAGINAW	70,200	78,907,100	25,456,700	360,900,312	-	-	465,334,312
53 ZILWAUKEE	-	2,901,200	8,883,300	28,253,000	-	-	40,037,500
Totals for County	824,564,194	1,189,694,800	182,799,400	4,271,311,666	-	-	6,468,370,060

OFFICE OF THE COUNTY BOARD OF COMMISSIONERS OF SAGINAW COUNTY

WE HEREBY CERTIFY that the foregoing is a true statement of the number of acres of land, the value of the real property and of the personal property, the aggregate valuation of the real property and personal property, the equalized and assessed valuations of real property classifications in each township and city in said county as equalized by the Board of Commissioners in April of the reporting year, at a meeting of said board held in pursuant to the provisions of sections 209.1 - 209.8, MCL. I further certify that said statement does not embrace any property taxed under P.A. 77 of 1951; P.A. 68 of 1963; P.A. 199 of 1974; P.A. 385 of 1994; P.A. 224 of 1995; P.A. 147 of 1992 or Section 5 of Article IX of the Constitution of the State.

Dated April 19, 2022


 Equalization Director


 Clerk of the Board of Commissioners


 Chairperson of Board of Commissioners